

**BOB JONES PATHWAY**  
SAN LUIS OBISPO TO ONTARIO ROAD



**MORRO GROUP, INC.**  
Environmental Services



DESIGN	MH
DRAWN	IV
CHECKED	JP
APPRD	JP
DATE	03/31/2010
PROJECT NUMBER	250083



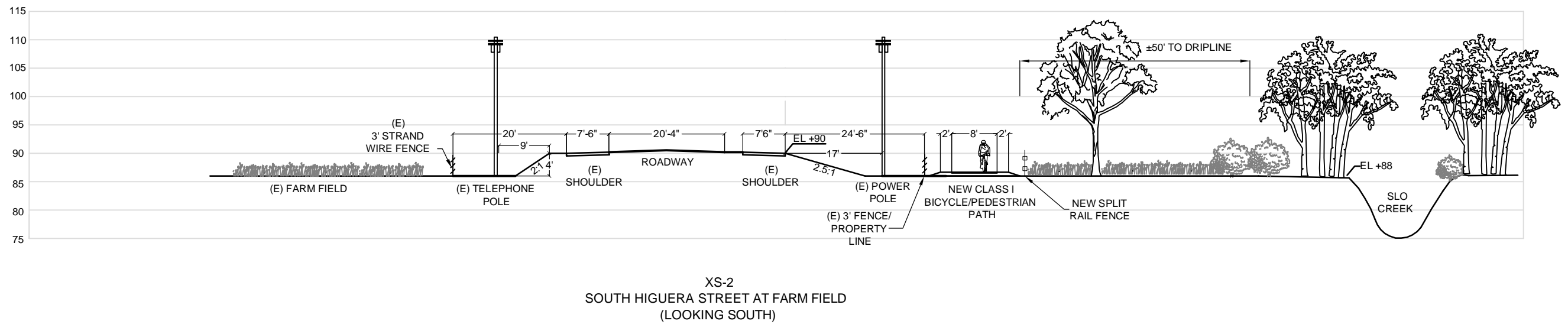
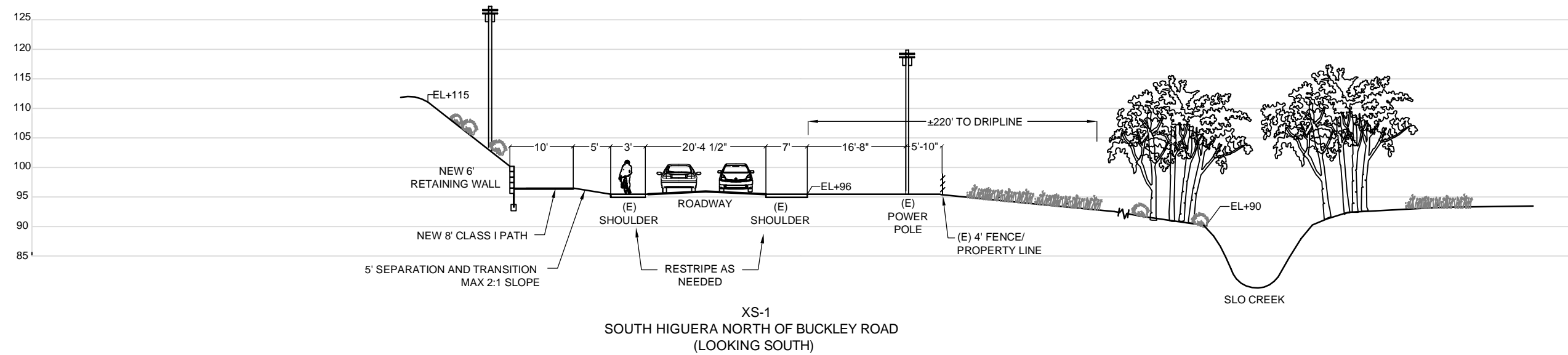
Civil  
Environmental  
& Water Resources  
(510) 236-6114  
FAX (510) 236-2423  
questa@questaec.com  
P.O. Box 70356 1220 Brickyard Cove Road Point Richmond, CA 94807

**CROSS SECTION  
LOCATIONS OVERVIEW**

**SHEET**  
**1 OF 11**

IF BAR DOES NOT EQUAL 1 INCH DRAWING IS NOT TO SCALE - ADJUST ACCORDINGLY





**BOB JONES PATHWAY**  
SAN LUIS OBISPO TO ONTARIO ROAD



**MORRO**  
**GROUP, INC.**  
Environmental Services



DESIGN	
DRAWN	BJV
CHECKED	
APPRD	
DATE	03/31/2010
PROJECT NUMBER	

**QUESTA**  
ENGINEERING CORP.

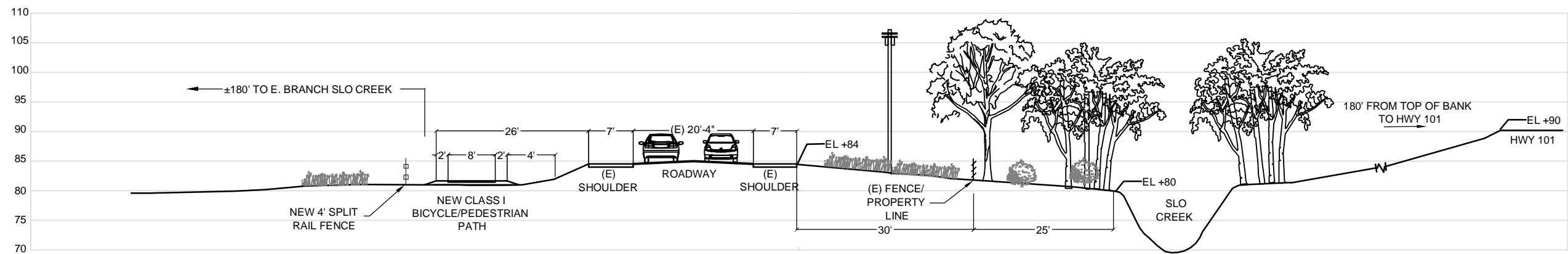
Civil  
Environmental  
& Water Resources  
(510) 236-6114  
FAX (510) 236-2423  
questa@questaec.com  
P.O. Box 70356 1220 Brickyard Cove Road Point Richmond, CA 94807

**TRAIL CROSS SECTIONS**  
**1 AND 2**

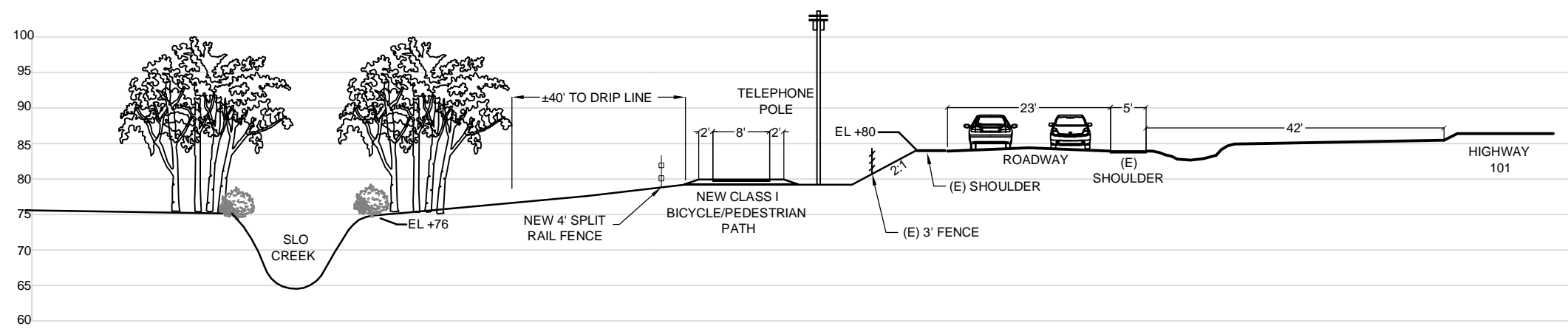
**SHEET**

**2 OF 11**

IF BAR DOES NOT EQUAL 1 INCH DRAWING IS NOT TO SCALE - ADJUST ACCORDINGLY



XS-3  
S. HIGUERA AT FILIPPONI PRESERVE DRIVEWAY  
(LOOKING SOUTH)




XS-4  
S. HIGUERA STREET  
(LOOKING SOUTH)

BOB JONES PATHWAY  
SAN LUIS OBISPO TO ONTARIO ROAD



**MORRO GROUP, INC.**  
Environmental Services



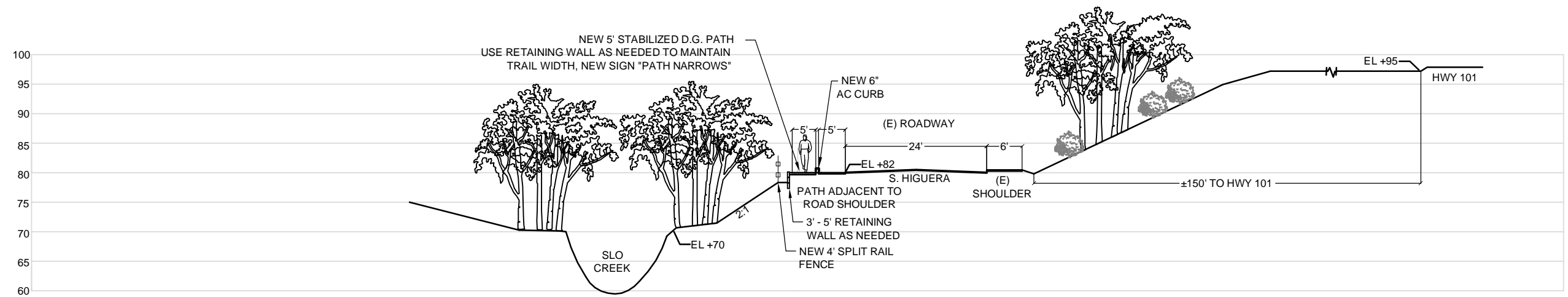
DESIGN	
DRAWN	BJV
CHECKED	
APPR'D	
DATE	03/31/2010
PROJECT NUMBER	

**QUESTA** ENGINEERING CORP.  
Civil Environmental & Water Resources  
(510) 236-6114  
FAX (510) 236-2423  
questa@questaec.com  
P.O. Box 70356 1220 Brickyard Cove Road Point Richmond, CA 94807

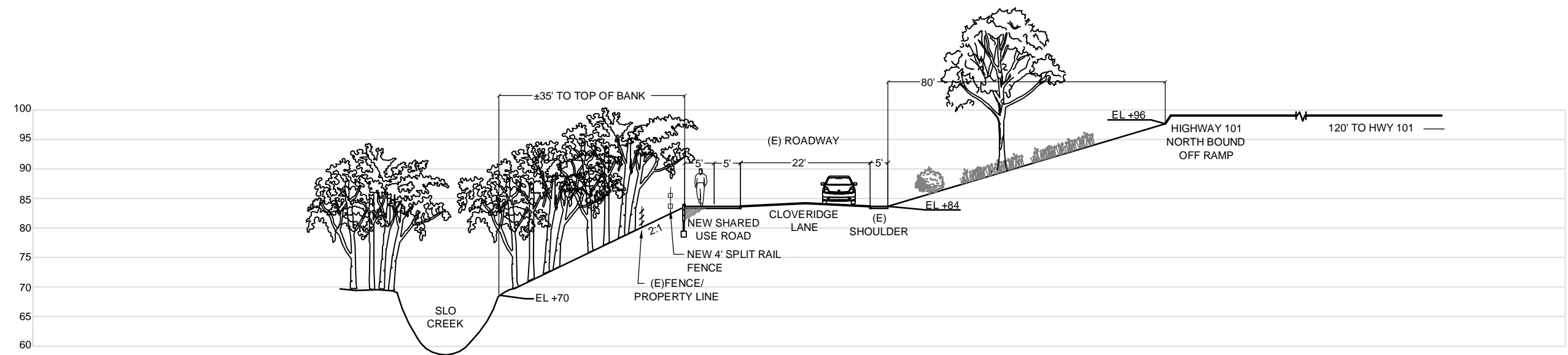
TRAIL CROSS SECTIONS  
3 AND 4

SHEET  
3 OF 11

IF BAR DOES NOT EQUAL 1 INCH DRAWING IS NOT TO SCALE - ADJUST ACCORDINGLY



XS-5  
S. HIGUERA STREET NEAR CLOVERIDGE STOP SIGN  
(LOOKING SOUTH)



XS-6  
CLOVERIDGE LANE AT MAINO PROPERTY TRANSITION AREA  
(LOOKING SOUTH)

BOB JONES PATHWAY  
SAN LUIS OBISPO TO ONTARIO ROAD



**MORRO**  
**GROUP, INC.**  
Environmental Services



DESIGN	
DRAWN	BJV
CHECKED	
APPR'D	
DATE	03/31/2010
PROJECT NUMBER	

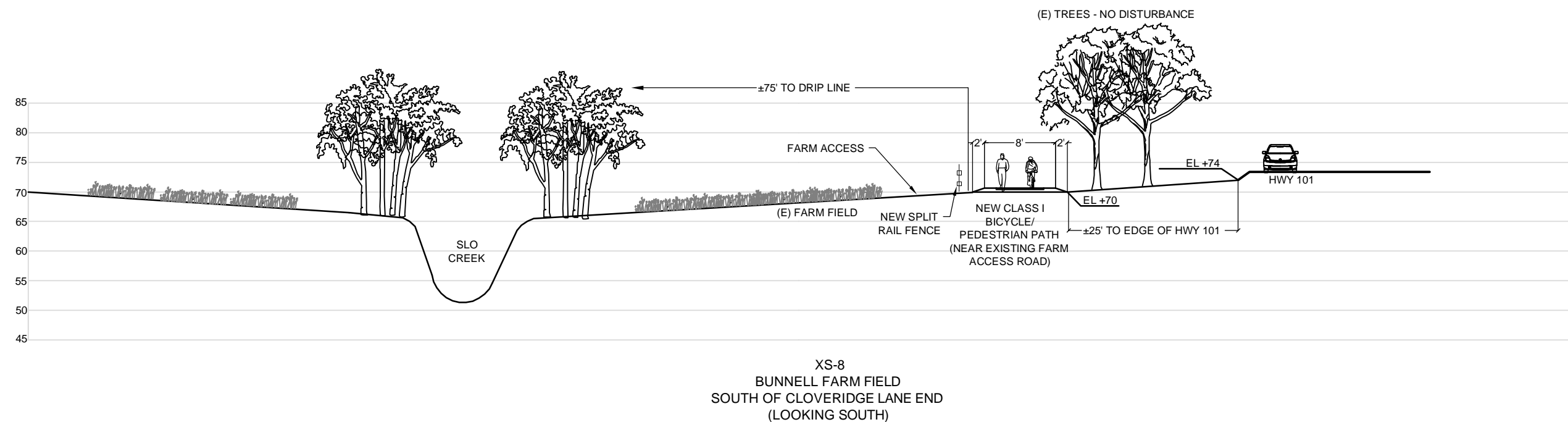
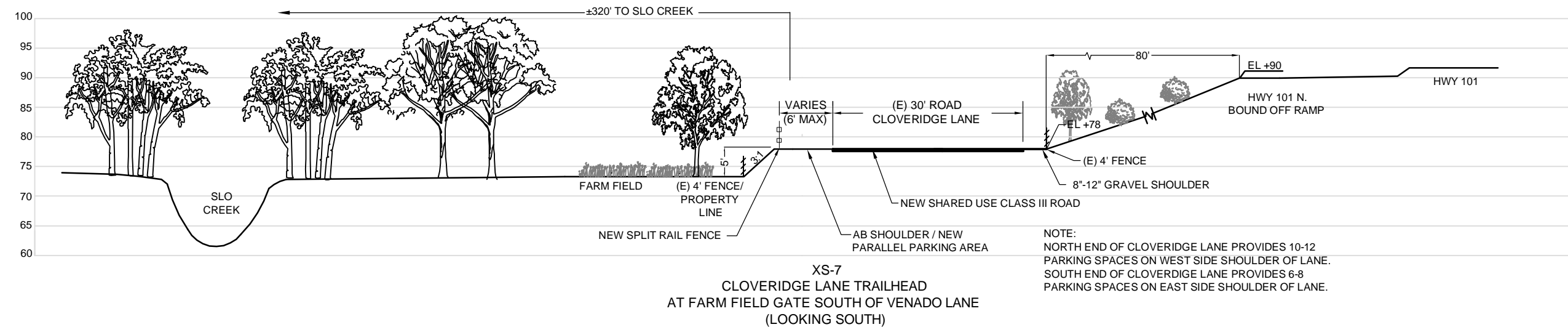
**QUESTA**  
ENGINEERING CORP.  
Civil  
Environmental  
& Water Resources  
(510) 236-6114  
FAX (510) 236-2423  
QUESTA@QUESTAEC.COM  
P.O. Box 70356 1220 Brickyard Cove Road Point Richmond, CA 94807

TRAIL CROSS SECTIONS  
5 AND 6

SHEET

4 OF 11

IF BAR DOES NOT EQUAL 1 INCH DRAWING IS NOT TO SCALE - ADJUST ACCORDINGLY



**BOB JONES PATHWAY**  
SAN LUIS OBISPO TO ONTARIO ROAD



**MORRO**  
**GROUP, INC.**  
Environmental Services



DESIGN	
DRAWN	BJV
CHECKED	
APPR'D	
DATE	03/31/2010
PROJECT NUMBER	

**QUESTA**  
ENGINEERING CORP.

Civil  
Environmental  
& Water Resources

(510) 236-6114  
FAX (510) 236-2423  
questa@questaec.com

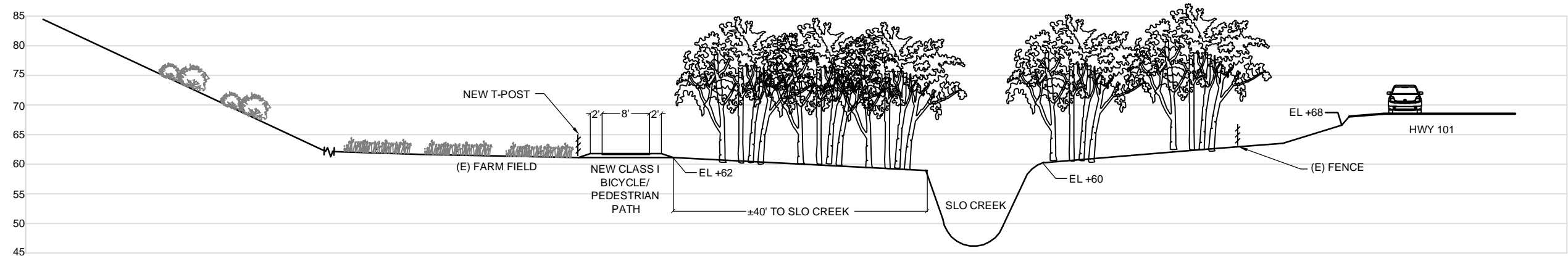
P.O. Box 70356 1220 Brickyard Cove Road Point Richmond, CA 94807

**TRAIL CROSS SECTIONS**  
**7 AND 8**

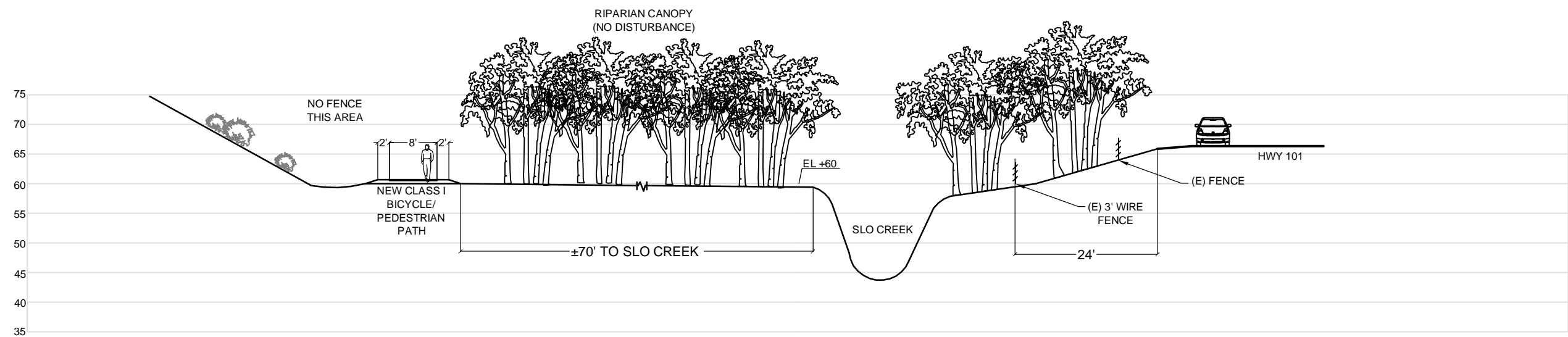
**SHEET**

**5 OF 11**

IF BAR DOES NOT EQUAL 1 INCH DRAWING IS NOT TO SCALE - ADJUST ACCORDINGLY



XS-9  
BUNNELL FARM FIELD  
SOUTH OF PROPOSED BIKE/PEDESTRIAN BRIDGE  
(LOOKING SOUTH)



XS-10  
BARON CANYON  
OPEN SPACE AREA  
(LOOKING SOUTH)

BOB JONES PATHWAY  
SAN LUIS OBISPO TO ONTARIO ROAD



**MORRO**  
**GROUP, INC.**  
Environmental Services



DESIGN	
DRAWN	BJV
CHECKED	
APPR'D	
DATE	03/31/2010
PROJECT NUMBER	

**QUESTA**  
ENGINEERING CORP.  
Civil  
Environmental  
& Water Resources  
(510) 236-6114  
FAX (510) 236-2423  
questa@questaec.com  
P.O. Box 70356 1220 Brickyard Cove Road Point Richmond, CA 94807

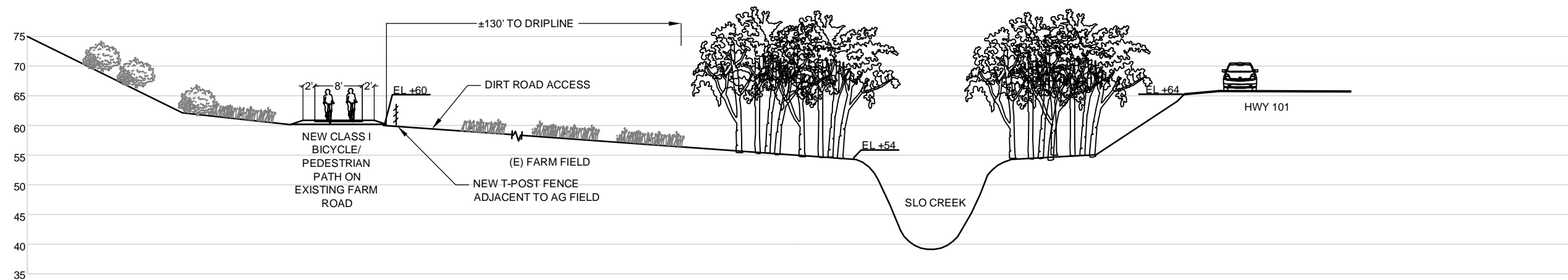
TRAIL CROSS SECTIONS  
9 AND 10

SHEET

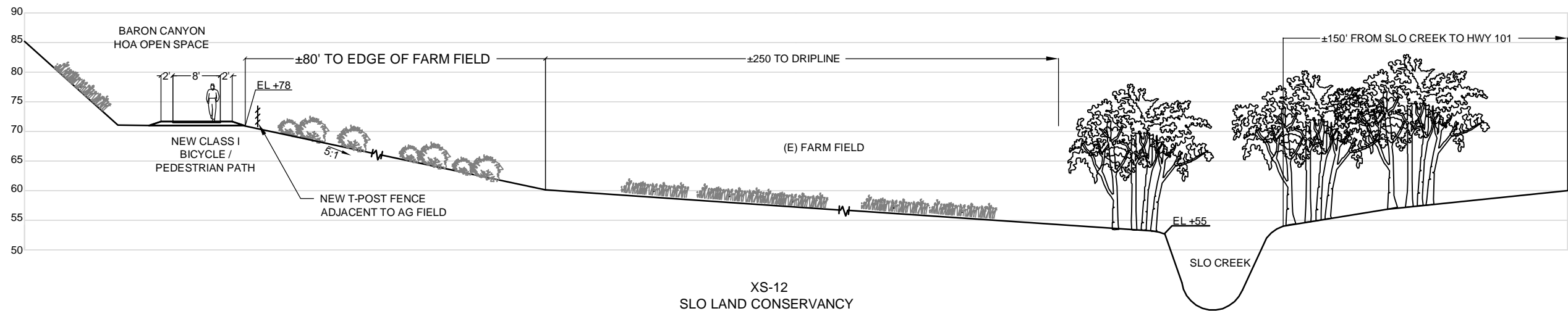
6 OF 11

IF BAR DOES NOT EQUAL 1 INCH DRAWING IS NOT TO SCALE - ADJUST ACCORDINGLY





XS-11  
SLO CONSERVANCY  
DIRT ACCESS ROAD  
(LOOKING SOUTH)



XS-12  
SLO LAND CONSERVANCY  
DIRT ACCESS ROAD  
(LOOKING SOUTH)

# BOB JONES PATHWAY SAN LUIS OBISPO TO ONTARIO ROAD



**MORRO**  
**GROUP, INC.**  
Environmental Services



DESIGN  
DRAWN BJV  
CHECKED  
APPR'D  
DATE 03/31/2010  
PROJECT  
NUMBER

**QUESTA**  
**ENGINEERING CORP.**

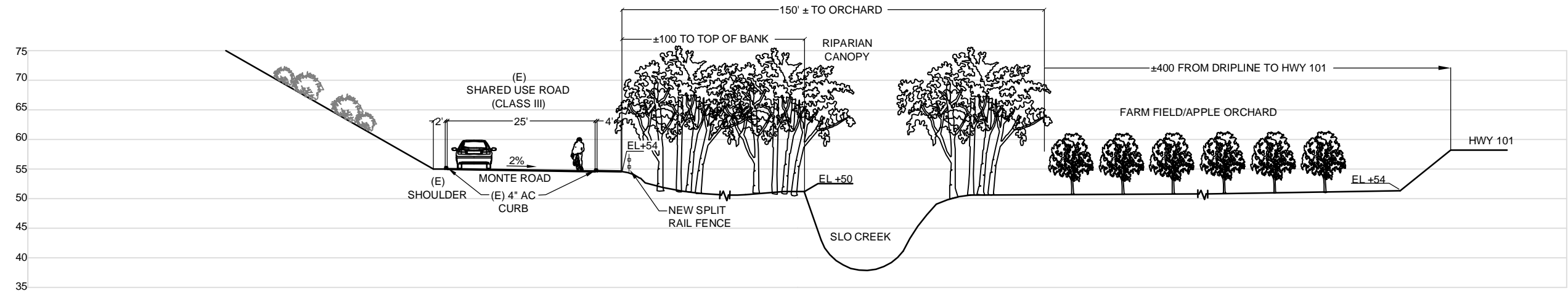
Civil  
Environmental  
& Water Resources  
(510) 236-6114  
FAX (510) 236-2423  
questa@questaec.com  
P.O. Box 70356 1220 Brickyard Cove Road Point Richmond, CA 94807

CROSS SECTIONS  
11 AND 12

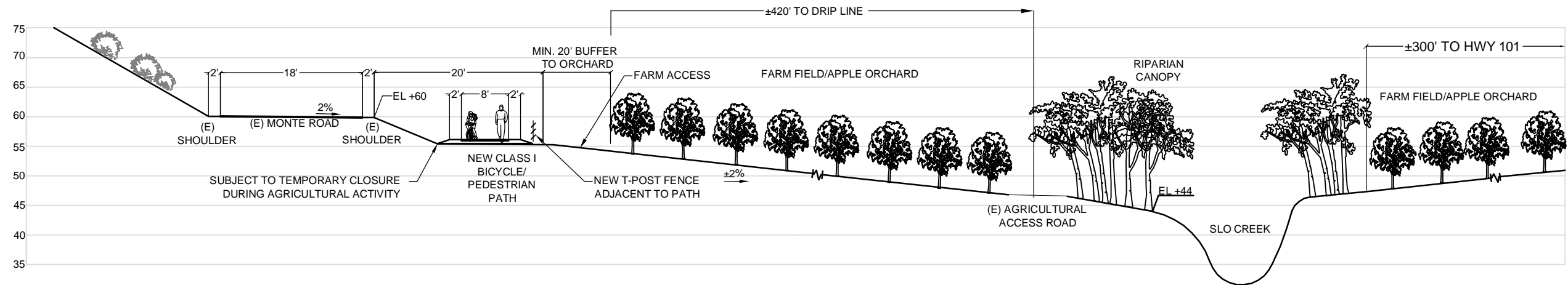
SHEET

7 OF 11

IF BAR DOES NOT EQUAL 1 INCH DRAWING IS NOT TO SCALE - ADJUST ACCORDINGLY



XS-13  
MONTE ROAD SOUTH OF DRIVEWAY  
TO BARON CANYON ESTATES  
(LOOKING SOUTH)



XS-14  
MONTE ROAD JUST SOUTH OF FARM BRIDGE  
(LOOKING SOUTH)

BOB JONES PATHWAY  
SAN LUIS OBISPO TO ONTARIO ROAD



**MORRO**  
**GROUP, INC.**  
Environmental Services



DESIGN	
DRAWN	BJV
CHECKED	
APPR'D	
DATE	03/31/2010
PROJECT NUMBER	

**QUESTA**  
ENGINEERING CORP.  
Civil  
Environmental  
& Water Resources  
(510) 236-6114  
FAX (510) 236-2423  
questa@questaec.com  
P.O. Box 70356 1220 Brickyard Cove Road Point Richmond, CA 94807

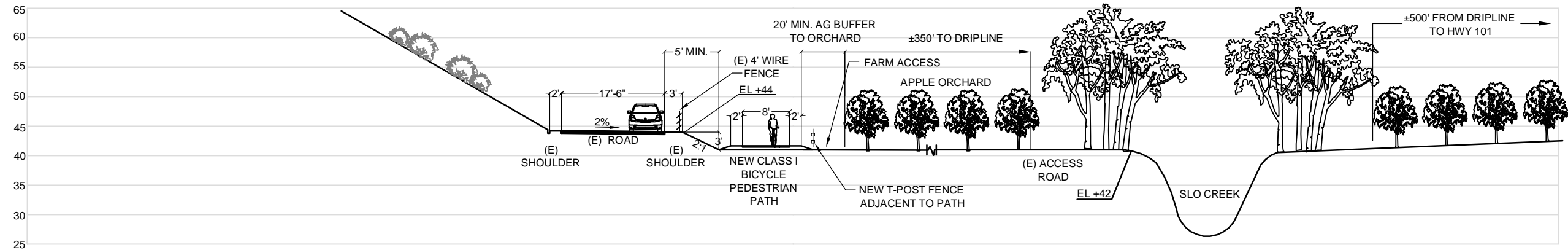
TRAIL CROSS SECTIONS  
13 AND 14

SHEET

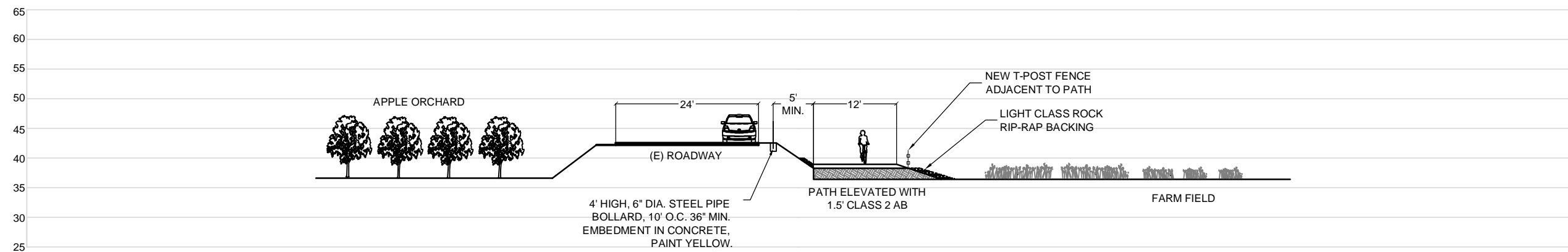
8 OF 11

IF BAR DOES NOT EQUAL 1 INCH DRAWING IS NOT TO SCALE - ADJUST ACCORDINGLY





XS-15  
MONTE ROAD NORTH OF SAN LUIS BAY DRIVE  
(LOOKING SOUTH)



XS-16  
ALONG SAN LUIS BAY DRIVE NEAR MONTE ROAD  
(LOOKING EAST)

**BOB JONES PATHWAY**  
SAN LUIS OBISPO TO ONTARIO ROAD



**MORRO GROUP, INC.**  
Environmental Services



DESIGN	
DRAWN	BJV
CHECKED	
APPR'D	
DATE	03/31/2010
PROJECT NUMBER	

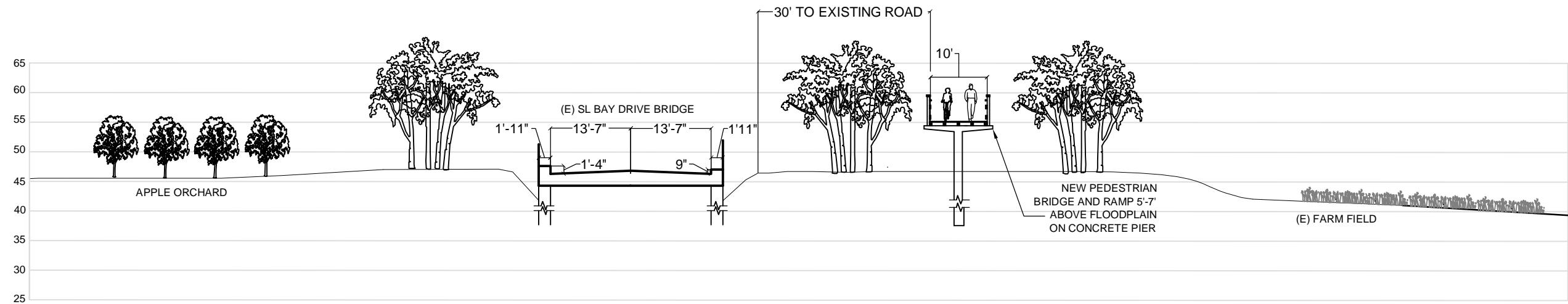
**QUESTA ENGINEERING CORP.**  
Civil Environmental & Water Resources  
(510) 236-6114  
FAX (510) 236-2423  
questa@questaec.com  
P.O. Box 70356 1220 Brickyard Cove Road Point Richmond, CA 94807

**TRAIL CROSS SECTIONS**  
**15 AND 16**

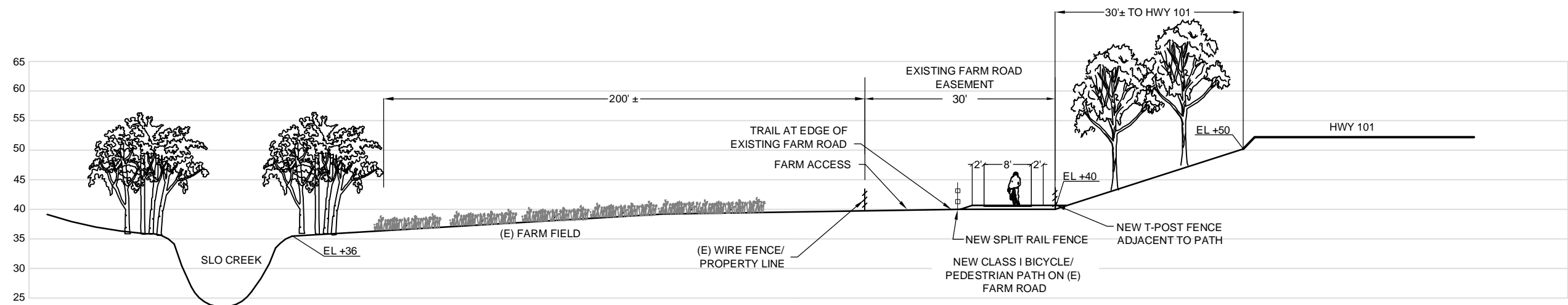
**SHEET**

**9 OF 11**

IF BAR DOES NOT EQUAL 1 INCH DRAWING IS NOT TO SCALE - ADJUST ACCORDINGLY



XS-17  
NEAR SAN LUIS BAY DRIVE BRIDGE  
(LOOKING EAST)



XS-18  
FARM ROAD SOUTH OF SAN LUIS BRIDGE  
(LOOKING SOUTH)

**BOB JONES PATHWAY**  
SAN LUIS OBISPO TO ONTARIO ROAD



**MORRO**  
**GROUP, INC.**  
Environmental Services



DESIGN	
DRAWN	BJV
CHECKED	
APPR'D	
DATE	03/31/2010
PROJECT NUMBER	

**QUESTA**  
ENGINEERING CORP.

Civil  
Environmental  
& Water Resources  
(510) 236-6114  
FAX (510) 236-2423  
questa@questaec.com  
P.O. Box 70356 1220 Brickyard Cove Road Point Richmond, CA 94807

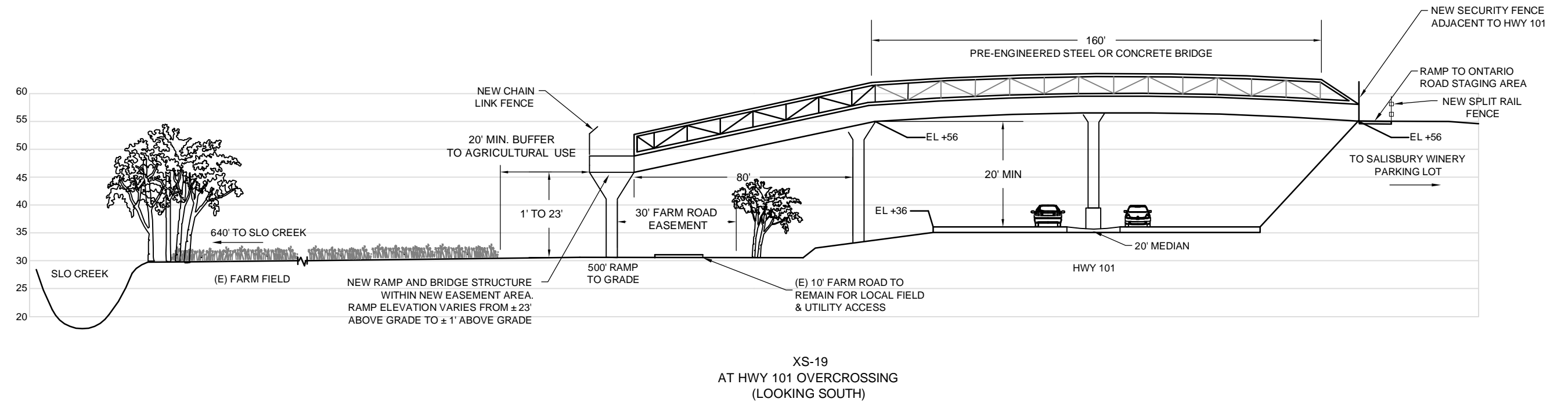
**TRAIL CROSS SECTIONS**  
**17 AND 18**

**SHEET**

**10 OF 11**

IF BAR DOES NOT EQUAL 1 INCH DRAWING IS NOT TO SCALE - ADJUST ACCORDINGLY





**BOB JONES PATHWAY**  
SAN LUIS OBISPO TO ONTARIO ROAD



**MORRO**  
**GROUP, INC.**  
Environmental Services



DESIGN	
DRAWN	BJV
CHECKED	
APPR'D	
DATE	03/31/2010
PROJECT NUMBER	

**QUESTA**  
ENGINEERING CORP.

Civil  
Environmental  
& Water Resources

(510) 236-6114  
FAX (510) 236-2423  
questa@questaec.com  
P.O. Box 70356 1220 Brickyard Cove Road Point Richmond, CA 94807

**TRAIL CROSS SECTION**  
**19**

**SHEET**

**11 OF 11**

IF BAR DOES NOT EQUAL 1 INCH DRAWING IS NOT TO SCALE - ADJUST ACCORDINGLY